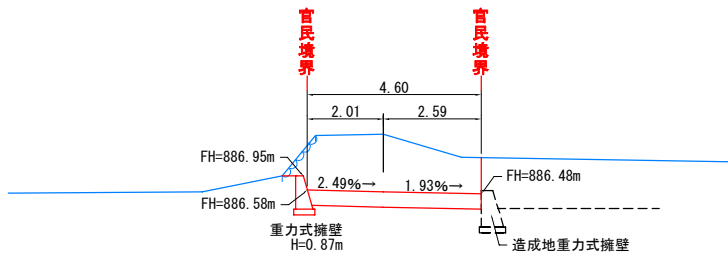


L=2.81

DL=887.00

IP. 3

GH=888.06  
FH=886.53



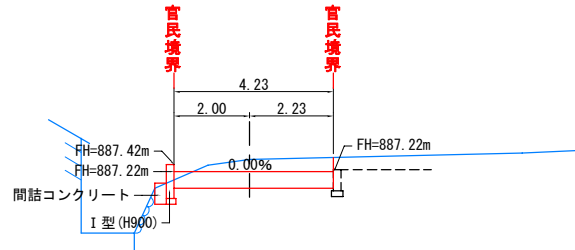
|    |    |     |
|----|----|-----|
| 掘削 | m2 | 8.7 |
| 床掘 | m2 | 0.2 |
| 盛土 | m2 | 0.0 |
| 埋戻 | m2 | 0.3 |

L=8.76

DL=887.00

IP. 7

GH=887.55  
FH=887.22



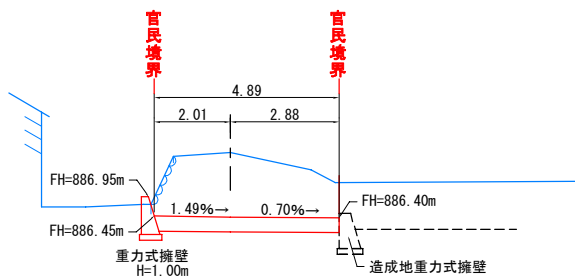
|    |    |     |
|----|----|-----|
| 掘削 | m2 | 3.0 |
| 床掘 | m2 | 0.3 |
| 盛土 | m2 | 0.0 |
| 埋戻 | m2 | 0.1 |

L=1.64

DL=887.00

IP. 2

GH=888.12  
FH=886.42



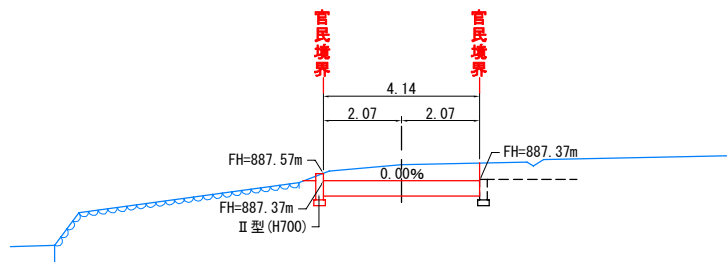
|    |    |     |
|----|----|-----|
| 掘削 | m2 | 9.4 |
| 床掘 | m2 | 0.2 |
| 盛土 | m2 | 0.0 |
| 埋戻 | m2 | 0.3 |

L=7.61

DL=887.00

IP. 6

GH=887.81  
FH=887.37



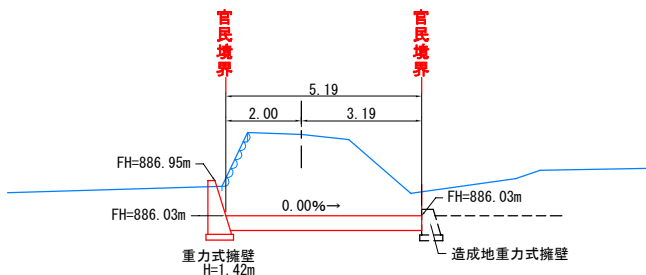
|    |    |     |
|----|----|-----|
| 掘削 | m2 | 3.6 |
| 床掘 | m2 | 0.1 |
| 盛土 | m2 | 0.0 |
| 埋戻 | m2 | 0.2 |

L=6.12

DL=887.00

IP. 1

GH=888.17  
FH=886.03



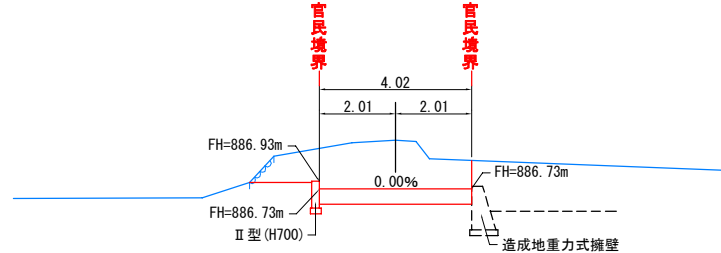
|    |    |      |
|----|----|------|
| 掘削 | m2 | 12.0 |
| 床掘 | m2 | 0.3  |
| 盛土 | m2 | 0.0  |
| 埋戻 | m2 | 0.5  |

L=11.29

DL=887.00

IP. 5

GH=888.02  
FH=886.73



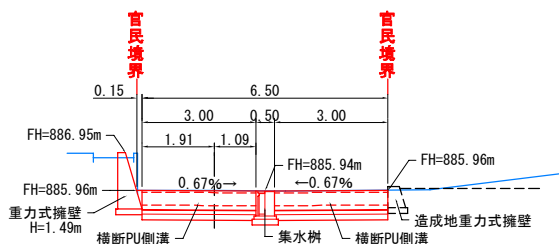
|    |    |     |
|----|----|-----|
| 掘削 | m2 | 7.5 |
| 床掘 | m2 | 0.1 |
| 盛土 | m2 | 0.0 |
| 埋戻 | m2 | 0.2 |

L=3.55

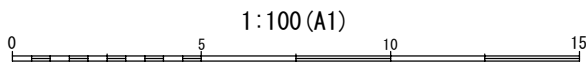
DL=886.00

NO. 0

GH=885.95  
FH=885.95



|    |    |     |
|----|----|-----|
| 掘削 | m2 | 0.5 |
| 床掘 | m2 | 5.2 |
| 盛土 | m2 | 0.0 |
| 埋戻 | m2 | 0.3 |



|       |                              |      |     |
|-------|------------------------------|------|-----|
| 工事名   | 町道6272号線改良工事                 |      |     |
| 図面名   | 横断面図                         |      |     |
| 作成年月日 | 令和7年10月                      |      |     |
| 縮尺    | S=1:100 (A1)<br>S=1:200 (A3) | 図面番号 | 2-1 |
| 会社名   | 株式会社アトラス測量                   |      |     |
| 事業者名  | 富士河口湖町                       |      |     |